

Traversing the Wasteland: A Framework for Assessing Ecological Threats to Drylands

DAVID L. HOOVER, BRANDON BESTELMEYER, NANCY B. GRIMM, TRAVIS E. HUXMAN, SASHA C. REED, OSVALDO SALA, TIMOTHY R. SEASTEDT, HAILEY WILMER, AND SCOTT FERRENBURG

Drylands cover 41% of the Earth's terrestrial surface, play a critical role in global ecosystem function, and are home to over two billion people. Like other biomes, drylands face increasing pressure from global change, but many of these ecosystems are close to tipping points, which, if crossed, can lead to abrupt transitions and persistent degraded states. Their limited but variable precipitation, low soil fertility, and low productivity have given rise to a perception that drylands are wastelands, needing societal intervention to bring value to them. Negative perceptions of drylands synergistically combine with conflicting sociocultural values regarding what constitutes a threat to these ecosystems. In the present article, we propose a framework for assessing threats to dryland ecosystems and suggest we must also combat the negative perceptions of drylands in order to preserve the ecosystem services that they offer.

Keywords: global change, arid, semiarid, vulnerability, perception

“Wasteland” as defined by the Merriam-Webster Dictionary:

1. barren or uncultivated land
// a desert wasteland
2. an ugly often devastated or barely inhabitable place or area
3. something (such as a way of life) that is spiritually and emotionally arid and unsatisfying

What is a dryland?

Drylands encompass a diverse array of ecosystems—deserts, steppe, savannas, chaparral, shrublands, grasslands, and rangelands, yet all are unified by a scarcity of water (figure 1). The global extent of drylands covers around 41%, or 60 million square kilometers, of the Earth's terrestrial surface, an extent that is projected to increase by 11%–23% by the end of this century (figure 1; Safriel and Adeel 2005, Huang et al. 2016, Prävālie 2016). Approximately 38% of the world's population lives in these arid and semiarid regions, in both rural and urban communities, including some of the world's largest cities (e.g., Mexico City, Cairo, and Delhi) and poorest villages (EMG 2011). Drylands are water limited ecosystems: The aridity index is below 0.65 such that annual evaporative demand is at least 1.5 times greater than precipitation (figure 1; Safriel and Adeel 2005). The lack of water

limits both vegetation growth and soil development (Weil and Brady 2016), often resulting in landscapes with low productivity and plant cover (Aguilar and Sala 1999, Klausmeier 1999), as well as young, developing soils with little organic matter (Delgado-Baquerizo et al. 2016, Augusto et al. 2017).

Water limitation is the predominant feature of drylands, and life exists where and when water is available. Rivers, streams, and their floodplains provide a source of water and nutrients in these resource limited environments, creating hotspots for biodiversity and providing physical and biological connectivity for many species, as well as fluxes of materials and energy (Belnap et al. 2005, Sabo et al. 2005, Harms and Grimm 2008, McKenna and Sala 2018). Some of the earliest complex civilizations developed along the banks of dryland rivers, including in Mesopotamia (3500 BCE), between the Tigris and Euphrates Rivers; in Egypt (3000 BCE), in the Nile River Valley; and in China (2070 BCE), along the Hueng He (Redman 1999). Along with spatial heterogeneity of water availability, dryland organisms have adapted to extreme temporal variability in water, including cycles of droughts and deluges (Smith and Cribb 2009, Greenville et al. 2012, Greenville et al. 2017). Within hours to days after rainfall interrupts dry periods, seemingly depauperate landscapes can experience a burst of biological activity as dormant soil microbes and plants become active. This rapid biotic shift drives ecosystem processes

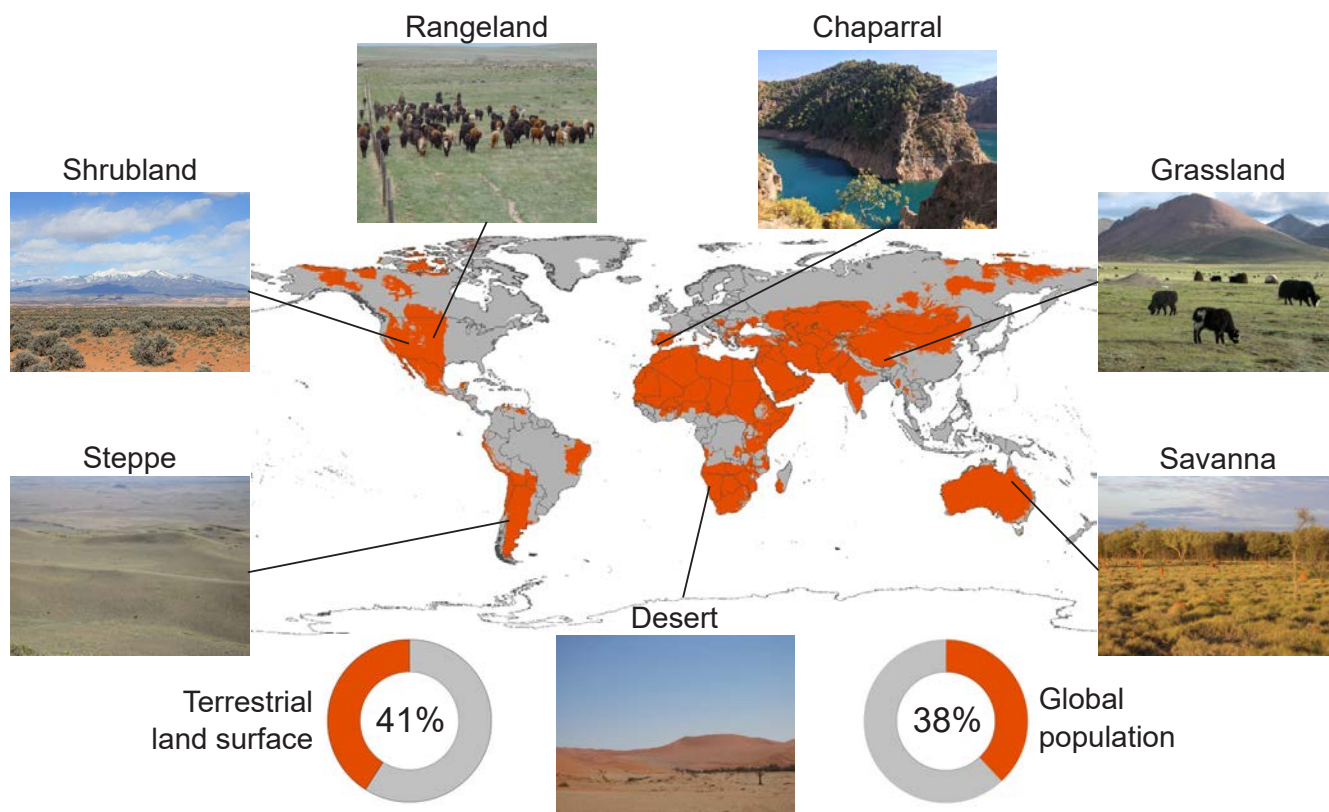


Figure 1. Drylands of the world. Drylands are water-limited ecosystems found throughout the world and include many ecosystem types. They cover 41% of the terrestrial land surface and are home to 38% of global population (Safrieli and Adeel 2005, EMG 2011). Drylands (orange on the map) are defined as regions where the aridity index (ratio of annual precipitation to potential evapotranspiration) is below 0.65 (Trabucco and Zomer 2009). Photographs: Rangeland, Melissa Johnson, USDA-ARS; chaparral, Jesse Bayer; grassland, Kelly Hopping, Boise State University; savanna, desert, and steppe, Nick Webb, USDA-ARS).

(Belnap 2006, Jenerette et al. 2008, Collins et al. 2014) and influences global climate by altering fluxes of carbon dioxide (CO₂) and gaseous forms of nitrogen (NO, N₂O, N₂) between the land surface and atmosphere (Sponseller 2007, Poulter et al. 2014, Ahlström et al. 2015, Homyak et al. 2016, Ma et al. 2016).

In addition to playing dominant roles in regulating Earth's biogeochemical cycles, drylands provide important supporting, provisioning, and cultural services (Safrieli and Adeel 2005). Although these landscapes feature sparse vegetation cover, primary production, and soil formation are key supporting services of dryland ecosystems (Safrieli and Adeel 2005). For example, loss of vegetation cover due to overgrazing, climate change, species invasions, or fire has been linked to an increase in soil erosion by water and wind (McAuliffe 1994, Neff et al. 2008, Polyakov et al. 2010, Sankey et al. 2012), with wide-ranging regional hydrological impacts (Painter et al. 2007). Of the two billion people who live in drylands, 90% are in developing countries, and about half rely directly on local ecosystem provisioning services for food and fiber (Safrieli and Adeel 2005, EMG 2011).

Globally, livestock production accounts for 65% of the land use in drylands, and 25% is used for irrigated and rain-fed croplands (EMG 2011). Finally, drylands provide important cultural services, such a source of cultural identity and diversity, as well as landscapes for recreation and tourism (Safrieli and Adeel 2005).

Although many organisms and societies have adapted to the extreme conditions of drylands, myriad of global change drivers threaten the ecological structure and functioning of these arid and semiarid ecosystems and, in turn, the many services they provide. Increased intensification of agriculture in drylands for developing nations has the potential to greatly alter the socioeconomic and ecological structure of these regions. Arid systems are recognized as potential poverty traps (Carpenter and Brock 2008). This is, in part, not only because overexploitation of resources has short-term consequences, but also because these actions affect long-term stabilizing feedback loops associated with resource provisioning (e.g., Narisma et al. 2007). Within more developed regions, some drylands may also have important agricultural value, but have increasingly been used by a

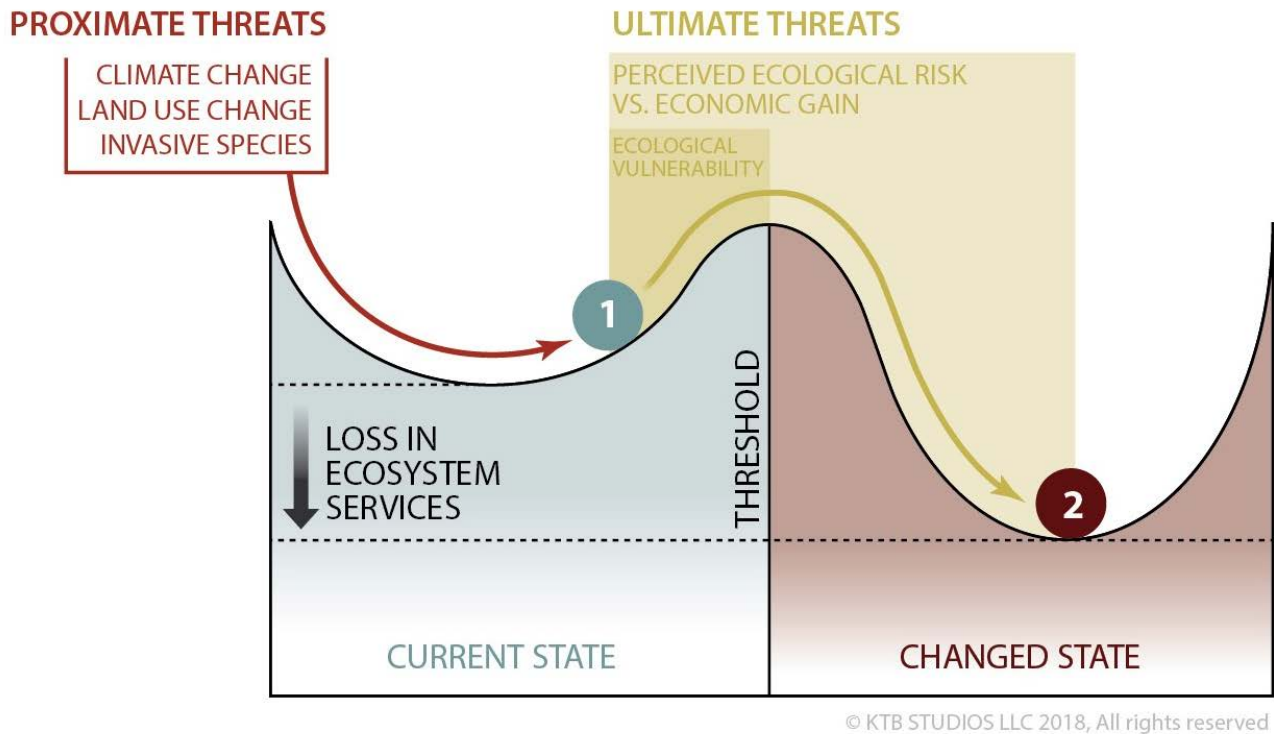


Figure 2. A conceptual framework for threats to dryland ecosystems. Drylands are unique in that proximate threats, such as climate change, land use change, and invasive species, are exacerbated by ultimate threats including ecological vulnerability to state change, and the societal perception of drylands. Using a ball-and-cup diagram, we illustrated how proximate threats are drivers, individually and interactively, that push the current state of the ecosystem (1) toward a threshold. The ecological vulnerability of the system will govern its proximity to the threshold (e.g., resistance) and the ability to return to the original state after perturbation (resilience). Once a threshold is crossed, the new state (2) can lead to a loss in ecosystem services. Management decision making is influenced by the perception of the dryland, specifically the ecological risk (i.e., likelihood of state change and loss in ecosystem services) versus economic or other value-based gains.

diverse set of stakeholders for mining, oil and gas extraction, off-road vehicular recreation, hunting, ecotourism, conservation efforts, urban and suburban growth, and solar and wind farms (e.g., Copeland et al. 2017). With so many uses, managing these ecosystems in the face of change represents a significant challenge. In the present article, our primary objective is to present a conceptual framework for assessing ecological threats to drylands in a changing world. We define ecological threats to drylands as either proximate or ultimate, providing examples of each and describing how they interact. We conclude with suggestions on how to shift the narrative on drylands to combat the negative perceptions of these landscapes in order to preserve the ecosystem services that they offer.

What are ecological threats to drylands?

Here, we define an ecological threat as a potential driver of undesirable state change, a definition contingent on the relationship between global change drivers, ecological responses, as well as the perception and values of diverse stakeholders (figure 2). As with all ecosystems on Earth,

drylands face numerous proximate threats or those with an immediate, causal relationship between the force driving change and an ecological response. What makes drylands unique is that ultimate threats—the higher-level ecological, evolutionary, and social contexts in which drivers act—strongly exacerbate proximate threats. Ultimate threats in drylands are the vulnerability to state change of these ecosystems, the perceptions of drylands as “wastelands” and other false narratives that have influenced decision-making and management (figure 2).

Proximate threats, including climate change, land-use change, and invasive species, interact with biophysical properties and processes in drylands to influence multiple aspects of ecosystem structure and functioning. Furthermore, the interaction among global change drivers may lead to ecological impacts that are greater than those caused by the sum of single drivers (Scheffer et al. 2015). Therefore, proximate threats, alone and in combination, may push dryland ecosystems beyond their limits, with large and potentially irreversible changes (figure 2). Indeed, rapid plant mortality has been observed in drylands in response to simultaneous




Figure 3. Proximate threats to drylands. (a) *Climate change—massive tree die-off with global change type drought. Photograph: Craig D. Allen, US Geological Survey.* (b) *Land conversion—pasture converted from woodland to buffelgrass. Photograph: Brandon Bestelmeyer.* (c) *Invasions—introduced cheatgrass produces a continuous mat of fine fuel that greatly facilitates frequent fires in areas formerly occupied by shrubs and bunch grasses. Photograph: Jeff Mitton, University of Colorado Boulder.* (d) *Interactions—urbanization and climate change. Photograph: Nancy B. Grimm.*

interacting climate change drivers (Breshears et al. 2005, Hamerlynck and McAuliffe 2008, Overpeck and Udall 2010).

Ultimate threats to drylands may exacerbate proximate threats, resulting in impacts that are more abrupt and persistent. Many drylands have high vulnerability to state change owing to their evolutionary, environmental, and management history. Once a threshold is crossed and a new state is reached, recovery may be difficult or impossible, because variable precipitation regimes and low soil fertility impede regrowth and biophysical feedback loops, maintaining the alternate state (figure 2; Reynolds et al. 2007, D’Odorico et al. 2013, Bestelmeyer et al. 2015, Maestre et al. 2016). In addition to the ecological vulnerabilities of drylands to global change drivers (Flombaum et al. 2017), the perception of drylands as wastelands has influenced their management and governance (Davis 2016). Assessing a threat therefore requires identifying what constitutes an undesirable ecological state change; desirability is a normative term dependent on the sociocultural values of diverse stakeholders and decision makers.

Proximate threats to drylands

We define a proximate threat to drylands as a global change driver with an immediate, causal relationship with an ecological response or state change. Climate change, land-use and land-cover change, and nonnative species are proximate threats with independent and interactive effects on dryland ecosystems (figure 2).

Climate change. Drylands are considered hotspots of climate change, with rising temperatures, more variable precipitation, and an increase in extreme events (IPCC 2014, Huang et al. 2017). Over the past century, one of the greatest increases in temperature worldwide has been observed in drylands, because surface warming in drylands has been 20%–40% higher than humid lands (Huang et al. 2017). As warming continues, expanding drylands are predicted cover over half of the global land surface by the end of the century (Fu and Feng 2014, Huang et al. 2016). Observed and predicted trends in mean annual precipitation have been less clear, with some regions getting wetter and others

drier. Beyond changes in mean precipitation, increases in precipitation variability, shifts in precipitation seasonality, and increases in the frequency and magnitude of drought are projected to occur in drylands (IPCC 2014, Sloat et al. 2018). The combined effects of increasing temperatures and altered precipitation will likely reduce water availability (i.e., through large changes in soil moisture), as well as change when and where water is available.

Forecasted changes in climate portend large ecological and sociological impacts (EMG 2011, Maestre et al. 2016). Vegetation responses to climate change have already been documented globally and suggest that plant functional types may be differentially affected, leading to large changes in community composition and key ecosystem services, such as forage availability, carbon storage, and erosion (e.g., Ravi et al. 2010, Poulter et al. 2014, Ruppert et al. 2015). Extreme drought in drylands can push key species or plant functional types past critical thresholds, leading to widespread mortality (figure 3a; Breshears et al. 2009), as can warming (Munson et al. 2011, Ferrenberg et al. 2015).

Climate change, particularly as it affects water balance or the potential for increased precipitation variability, may have exceptional impacts on aquatic ecosystems in drylands. Rivers, streams, lakes and ponds, reservoirs, and springs are the enigmatic ecosystems of drylands because they are defined by the one feature that is limiting elsewhere: water. For large rivers, their status is intimately tied to human water use and decision-making, but for small streams, springs, ponds, playas, and wetlands, reductions in precipitation coupled with increased evapotranspiration at higher temperatures represent an existential threat (Grimm et al. 1997, Ye and Grimm 2013). Most of the projected expansion of drylands will occur in developing countries, such as China, India, Iran, and South Sudan, many of which are undergoing rapid population growth (Huang et al. 2016). This trend will exert further pressure on these ecosystems as their demand for resources far exceed the ecological carrying and restoring capacities of the land (Wang et al. 2012, Huang et al. 2016).

Land-use and land-cover change. Most of the land area used for livestock production (i.e., rangelands) occurs in dryland biomes (Asner et al. 2004, Sayre et al. 2017). The development of unsustainable livestock production systems has resulted in widespread, persistent shifts in plant functional types worldwide (Stafford Smith et al. 2007, Todd and Hoffman 2009, Bestelmeyer et al. 2018, Jamsranjav et al. 2018). Grazing management practices have been improved in some dryland areas, whereas in others, recent disruptions of pastoral governance systems, changing climate, and ongoing increases in livestock numbers are causing ongoing state changes (Todd and Hoffman 2009, Basupi et al. 2017, Fernández-Giménez et al. 2017). Because many drylands are relatively unproductive for cropland agriculture (when compared with more humid environments), they have escaped historical episodes of widespread conversion from rangeland or wildland uses to cropland (Ramankutty and Foley 1999).

Recent changes in climatic, economic, and technological drivers have accelerated land conversion in drylands. For example, large-scale conversion of semiarid savannas and forests to croplands in Argentina, Bolivia, and Paraguay continues unabated since the 1970s, because of increasing global demand for soy and beef, genetically modified seeds in combination with no-till techniques and increased rainfall, all occurring in the context of weakly enforced regulations governing deforestation (figure 3b; Le Polain de Waroux et al. 2016). Urbanization in rangelands is also occurring, primarily adjacent to existing cities (Bestelmeyer et al. 2015, Allington et al. 2017) and associated with energy development and mining (Allred et al. 2015, Sternberg and Chatty 2016, Copeland et al. 2017). Land conversion in drylands may have unintended ecological and societal effects, such as fragmentation with respect to rangeland management operations (e.g., use of fire), impacts on wildlife, and air quality (Sayre 2002, Sacchi et al. 2017).

Nonnative species. Dryland ecosystems have been recipients of invasive species capable of wholesale transformations of landscapes. Both deliberate and accidental introductions of nonnative organisms in drylands have occurred over the past 200 years. Many of these introductions have altered community composition, ecosystem functioning, and disturbance regimes (e.g., Mack 1981, Brooks et al. 2004). For example, the southwestern United States witnessed an explosion and monoculture of several species of Eurasian saltcedar (*Tamarix* spp.), a plant that can crowd out native plants in dryland riparian corridors and has high rates of water use (relative to native vegetation), with large economic impacts. This multimillion dollar problem was blamed for changes that were probably caused by—or at least exacerbated by—water impoundments in the West. This riparian invader and putative water thief is now in decline because of proactive management and intentional introductions of a beetle used for biological control, but such successes in terms of reversing invasive species impacts are few and may carry unintended consequences. For example, the decline in saltcedar because of the beetle is now itself a large concern, because saltcedar provided habitat to the endangered southwestern willow flycatcher and other wildlife that cannot be replaced sufficiently (Hultine et al. 2010). Another dramatic example is exotic plant invasions by both annual (figure 3c; Bradley et al. 2017) and perennial grasses (McDonald and McPherson 2011) that contribute to spread of wildfires where fires were once rare or almost nonexistent or exacerbate the effects of drought on native species (Alexander Eilts and Huxman 2013). The effect of these introduced species is therefore to transform woodland and savanna communities into grasslands.

Interaction among proximate threats. So far, we have identified three individual proximate threats with direct effects on dryland ecosystems. However, these drivers of change don't exist in isolation but, instead may interact in additive

and nonlinear ways, leading to complex feedback loops. A prime example of interacting proximate threats to drylands is urbanization and climate change. Urbanization concentrates people and their infrastructure in relatively small areas, bringing on a host of changes to the biophysical environment, such as increased impervious surface, an urban heat island with higher nighttime temperature, alteration of hydrologic flowpaths, importation of exotic plants, reduction in native biodiversity, and profound changes in biogeochemical cycles (figure 3d; Paul and Meyer 2001, Pickett et al. 2001, Kaye et al. 2006, Grimm et al. 2008, Seto et al. 2012). But changes are not restricted to the local urban environment; the impacts of cities' demand for resources—particularly water—and emission of air and water pollutants extend far beyond city limits (Luck et al. 2001, Ramaswami et al. 2012). Drylands tend to be slightly more urbanized than continental averages and the urban area percentage is growing (Balk et al. 2012). By 2025, urbanization percentages in drylands will grow to 55% globally, with an 84% increase for North America; 70% and 75% for Europe and South America, respectively; and 51% for both Africa and Asia (Balk et al. 2012). In the developed world, urbanization in drylands has been driven by the attractions of a moderate climate and economic opportunity, whereas urban centers in developing world often attract local rural migrants during times of resource scarcity (Balk et al. 2012).

The biggest challenge in the convergence of urbanization and climate change is that projections for most drylands are for increased severity and frequency of drought, greater variability in precipitation, and higher temperatures (Cayan et al. 2010, IPCC 2014). This threatens urban populations with ever-greater water scarcity when capacity to adjust through technological development may be compromised by the rapidity of urban growth in the less-developed world (McDonald and McPherson 2011, Balk et al. 2012) and competing demands in the developed world (Gober 2010). Because dryland cities rarely rely on neighboring rural areas to supply their needed resources but instead have vast ecological footprints, these impending compromises open up the very real possibility of increased interregional and international conflict.

Ultimate threats to drylands

We define ultimate threats to drylands as the higher-level ecological, evolutionary, and social factors that exacerbate proximate threats. Vulnerability to ecological state change and false perceptions are both ultimate threats to dryland ecosystems.

Vulnerability. Organisms in drylands are often assumed to be less vulnerable to global change than those from more humid ecosystems because they are adapted to and survive in such harsh environments (Gonzalez et al. 2010, Seddon et al. 2016). However, a number of ecological and evolutionary factors can make drylands highly vulnerable to state change (Reynolds et al. 2007, Stafford Smith and McAllister 2008). We define *vulnerability* as the capacity of an ecosystem to

withstand pressures from drivers of state change, dependent on several factors, including the likelihood of exposure, the sensitivity of the system (i.e., resistance), and the recovery or adaptive capacity of the ecosystem (i.e., resilience; De Lange et al. 2010, He et al. 2018). Therefore, the most vulnerable ecosystems are those with a low resistance and/or resilience to a proximate threat (or threats) and high probability of exposure (box 1). As we previously noted, drylands are being increasingly exposed to numerous direct and interacting proximate threats, so the risk of exposure is already high and perhaps even increasing. An important question remains: Are the organisms and communities of these ecosystems resistant or resilient to such exposure?

Ecological resistance and resilience are based on past environmental conditions selecting for given traits within populations, and shaping current community assemblages. Such ecological legacies are driven by biotic, soil, and geomorphic processes operating at various spatiotemporal scales (Morton et al. 2011, Monger et al. 2015). Evolutionary theory predicts that organisms and ecosystems should be least sensitive to environmental conditions that vary the most in their environment (Janzen 1967, Flombaum et al. 2017). Although dryland organisms are adapted to high variability in precipitation and water availability, climate change may alter hydrological regimes in ways that exceed the adaptive capacity of certain species or plant functional types or significantly influence species interactions, leading to large changes in community composition and altered ecosystem functioning (Breshears et al. 2016). Dryland ecosystems are also sensitive to atmospheric nitrogen additions (but less responsive than more humid lands; Yahdijan et al. 2011), which can lead to modest increases in productivity, as well as effects on plant species composition. Furthermore, adaptations that provided resistance or resilience to historical environmental conditions can become maladaptive in response to changes in precipitation regimes (Reed et al. 2012) or lead to counterintuitive responses (Kimball et al. 2010).

Given the potentially low ability to recover from disturbance, drylands may be most vulnerable to novel disturbance regimes that can lead to state changes (box 1; Flombaum et al. 2017). Dryland pastoral and agricultural activities can rapidly lead to persistent ecosystem degradation when they exceed a dryland system's capacity for production and soil development or nutrient cycling, respectively (Parr et al. 1990). For example, the combined influences of increasing atmospheric CO₂ concentration, twentieth century climate change, and livestock grazing have collectively promoted transitions from grassland to shrub-dominated landscapes across the world (Cingolani et al. 2005, Okin et al. 2009, Ravi et al. 2010, D'Odorico et al. 2012). As grass cover declines, and aboveground vegetation becomes more regularly distributed, plant-soil feedback loops lead to the concentration of nutrients and biological activity around the base of shrubs and depletes nutrients and activity in soil interspaces (Schlesinger et al. 1990). These processes have

Box 1. Ultimate threats to drylands: Ecological vulnerability.

Ecological vulnerability is the capacity of an ecosystem to withstand pressures from drivers of change, and is dependent on exposure risk, and the resistance and resilience of the ecosystem. Drylands are being exposed to a growing number of global change drivers (proximate threats). As a case study, we focus on the Colorado Plateau, a semiarid dryland in the southwestern United States.



Climate change. Droughts, altered precipitation seasonality, and warming temperatures have been linked to observed or forecast changes for the Colorado Plateau (Seager et al. 2007, USGCRP 2017). Both observation and experimental evidence suggest that such changes in climate will lead to reduced perennial grass cover as well as biological soil crusts (Munson et al. 2011, Ferrenberg et al. 2015). The loss of both vegetation and soil surface communities may increase vulnerability of these ecosystems to soil erosion via wind and water movement. Photograph: Killi Quinn, US National Parks Service.

Land-cover change. Oil and natural gas extraction has expanded rapidly across the Colorado Plateau in recent decades with roughly 90,000 extraction-related sites being reported (Nauman et al. 2017). Well pad sites can remain highly degraded even after a half-century of time for recovery (Minnick and Alward 2015). Restoration efforts have made little difference in the overall recovery of well-pads, highlighting the recalcitrant nature of state changes in drylands (Nauman et al. 2017). This very poor recovery in both passive and active restoration highlights the vulnerability of the Colorado Plateau to land-use change. Photograph: Jeff Mitton, University of Colorado Boulder.



Grazing. Roughly 90% of the Colorado Plateau is open to livestock grazing. The abundance of large, native-herbivores is historically low across the Colorado Plateau, leading to vegetation systems that are not adapted to grazing. Many perennial grasslands across the Colorado Plateau shifted to shrublands in the 1800s because of livestock grazing (Schwinning et al. 2008). Grazing has also negatively affected biological soil crusts leading to increased soil erosion and susceptibility to exotic plant invasions. Given low resilience of the vegetation, chronic aridity, and loss of soil fertility and stability, grassland recovery from overgrazing is slow or nonexistent (Schwinning et al. 2008). Photograph: Mike Duniway, US Geological Survey.

been recognized to affect 43% of Africa (Reich et al. 2001), up to 70% of Australia (Pickup 1998) and the huge semiarid regions that border true deserts in the Arabian Peninsula, Southeastern and Central Asia (Wang et al. 2008, Heshmati and Squires 2013), and semiarid regions in South America (Tomasella et al. 2018). These above- and below-ground transitions can increase wind and water erosion of soils leading to additional degradation (Ravi et al. 2010), a positive feedback that can maintain the system in the altered state.

Perception. The management of drylands has been influenced by a long history of misconceptions about these ecosystems and their people (box 2; Mortimore et al. 2009). Drylands are often perceived as barren landscapes with little economic value owing to their harsh climates, low productivity, and remoteness from markets and political centers (Stafford Smith 2008, Mortimore et al. 2009, Middleton et al. 2011). In reality, people and societies have lived and thrived in drylands for thousands of years, and

Box 2. Ultimate threats to drylands: Perception.**The following are common misconceptions about drylands:**

- Drylands are wastelands, needing society to add value such as agriculture, mining, or solar farms.
- Because of low rates of productivity, rainfall, and nutrients, drylands have little impact on global biogeochemical cycles or energy balance.
- Drylands are mostly inhabited by poor people that are degrading and exploiting land.
- Restricting mobility of grazing will reduce dryland degradation and desertification.
- Technological innovations combined with stronger centralized governance will improve conditions for drylands inhabitants and allow for better land management.

today these ecosystems account for much of the world's grain and livestock production (Middleton et al. 2011). The role of drylands at regional to global scales is often under-appreciated. Given their massive spatial extent, drylands exert a major influence on global energy balance and biogeochemical cycles. For example, high surface albedo in many drylands has a large impact on the global radiation budget and therefore climate (Alkama and Cescatti 2016, Rutherford et al. 2017). Drylands also play a significant role in the global carbon cycle by affecting interannual variability in the terrestrial carbon sink (Ahlström et al. 2015). For instance, 60% of the global carbon sink anomaly in 2011 was attributed to increased carbon uptake in Australia during an abnormally wet period (Poulter et al. 2014). Misconceptions about drylands also extend to the people that live there. The traditional livelihoods and land use of pastoralists in drylands are often viewed as inefficient and damaging to natural ecosystems, resulting in false narratives that influence governance and management. As a result, practices and technologies developed in more humid ecosystems have been imposed in drylands in an attempt to diminish the effects of natural variability of these systems, rather than using approaches built on local knowledge or aiming to enhance existing adaptive capacities (Middleton et al. 2011).

Compelling, simple narratives have transformed policies, management, and perception of drylands. Two historical examples, the desertification narrative in the Sahel region in the 1970s and the tragedy of the commons narrative in rangelands of the American West, illustrate how simple stories, supported by the science of the time, can have large impacts on the fate of dryland ecosystems. The desertification narrative first evolved in the late nineteenth century in North Africa, arising from a misunderstanding of the ecological potential of drylands (i.e., they were believed to have once been forested like Europe) and the erroneous attribution of the nonequilibrium dynamics of drylands to mismanagement (Davis 2016). This desertification narrative was expanded throughout the world in the 1970s (Charney 1975), leading to policies intended to minimize variability and heterogeneity in the environment. In addition to

Africa, desertification has been identified as a problem linked to poor land management in countries such as Iran, India, and China (Misra 2009, Varghese and Singh 2016, Zhang and Huising 2018). The tragedy of the commons narrative (Hardin 1968) suggests that if a pasture is shared by a community of herders, it will head toward inevitable ruin because of individual selfish actions. This concept has dominated twentieth century rangeland science and had large impacts on approaches to resource management in the American West, which has turned to privatization, central governance, and fences as solutions.

Although these narratives are simple and compelling, they are largely based on invalidated science. Both Desertification and the Tragedy of the Commons narratives were influenced by theories that ecosystems would inevitably reach an equilibrium or "climax" state (Mortimore et al. 2009). Such equilibrium states were the targets for management at broad scales, and variability and heterogeneity in the environment were minimized. Today, ecology and rangeland science are underpinned by nonequilibrium dynamics and resilience theory, characterized by concepts of nonlinear, less predictable dynamics and the potential for multiple stable states (e.g., Holling 1973, May 1977). The assumption that contemporary grazing alone pushed Sahelian and American Western rangelands away from equilibrium conditions has given way to alternative interpretations. In the case of the Sahel, vegetation change was largely attributed to changes in sea surface temperature that altered climatic patterns (rather than land use); in fact, recent shifts in rainfall have led to a greening of the region (Dardel et al. 2014). In the American West and elsewhere, sociologists, anthropologists, and historians have invalidated many of Hardin's (1968) conclusions that communal property careens toward inevitable ruin and environmental destruction (Ostrom 1990). Nonetheless, oversimplified narratives of the past have shaped a persistent negative perception of drylands and their inhabitants.

Shifting the narrative

It is important that scientists are aware of the profound impact of simple narratives and find creative but informative



Figure 4. Solutions: Knowledge coproduction. The transition of Mongolia from a communist to democratic society in the early 1990s was accompanied by a disruption to pastoral management systems (Fernandez-Gimenez et al. 2017). The privatization of livestock in communal rangelands has led to ever increasing livestock numbers, reductions in forage availability and productivity, and an increased vulnerability of livestock and herders to weather extremes. A nongovernmental organization funded by the Swiss government, Green Gold Mongolia, in 2006 initiated the “resilience-based rangeland management” program. This approach features community-based development of rangeland “state and transition models” that describe the mechanisms of changes in vegetation and accompanying management responses (Bestelmeyer et al. 2017). These models are used to interpret monitoring data gathered with support of government agencies. Information on rangeland states is used to design grazing management strategies intended to increase rangeland production and animal quality. The models and monitoring serve as a foundation for local governance of rangeland conditions, and is being widely adopted across Mongolia (Densambuu et al. 2018). Photograph: Brandon Bestelmeyer.

ways to challenge them. All ecosystems on Earth face numerous threats from global change, but drylands are unique in that proximate threats are exacerbated by the ultimate threats of vulnerability and societal perception. Variability in climate, heterogeneity of the landscape, and remoteness of many populations are common characteristics of drylands. Although many pastoral communities have adapted their livelihoods to dealing with such environmental uncertainty, development over the past century has largely ignored local knowledge and undermined sustainable practices, making these communities more vulnerable to climate change.

For example, migratory grazing practices that can exploit the temporal and spatial variability in forage quality have been replaced with more sedentary and privatized livestock production, managed by systems of centralized governance (Behnke and Mortimore 2016). Land management that can adapt to climate variability and landscape heterogeneity, and balance the values of multiple stakeholders to implement desired management outcomes, may provide a path forward to sustainable drylands. Knowledge coproduction, with scientists collaborating with stakeholders to develop research questions and analyze data, has a much higher likelihood

of affecting decision making because the stakeholders have more faith in the data, which are at relevant spatial and temporal scales for management (figure 4; Meadow et al. 2015). Furthermore, indigenous and local knowledge systems can provide valuable insights into practices for sustainable ecosystem management (Tengö et al. 2014), and may help guide research (figure 4).

One of the greatest threats to drylands is the perception of drylands as fragile and largely degraded landscapes in need of human intervention to bring value. False narratives that have led to this perception need to be replaced with accessible, science-based narratives that convey the complexity of dryland ecosystems. Improved communication with educators, land managers, policy makers, and the general public will help shift this perspective. Indeed, when looking at Merriam-Webster's definition of a wasteland, the allusions to deserts are common. The example provided for the "barren or uncultivated land" definition of a wasteland is a *desert* wasteland. A second wasteland definition is "a way of life that is spiritually and emotionally *arid* and unsatisfying."

To inhabitants of drylands, these negative connotations of deserts and arid environments often do not ring true. Deserts mark the location of our first civilizations and currently support the livelihoods of billions of people (Millennium Ecosystem Assessment 2005). Nevertheless, a perception of drylands as wastelands affects the way we make decisions about these ecosystems, and the way we prioritize land use and management. Many of these considerations have to do with values that will vary by group, but all of these considerations would likely benefit from a shift away from a narrative describing drylands as wastelands. In order to address the ultimate threats to dryland sustainability, we propose a conscious shift in our dryland perspectives to more accurately represent the diversity of ecosystems and organisms unique to drylands and the range of services drylands provide. Avoiding deliberate and inadvertent representations of drylands as useless or barren is the first step toward greater investment in the management of arid and semiarid ecosystems. Highlighting the utility and beauty of drylands in outreach and education can help ensure their sustainability.

Acknowledgments

We would like to thank the Ecological Society of America for supporting the Ignite session titled "What is the single greatest threat to dryland ecosystems in a changing world?" at the 102nd annual meeting, in Portland, Oregon (6–11 August 2017), all authors were presenters or participants in this session. SR was supported by the US Department of Energy (grant no. DE-SC-0008168) and the US Department of Defense (grant no. RC18-1322), as well as the US Geological Survey's Ecosystems Mission Areas. OES was supported by NSF grants no. DEB1754106, 1456597, and 1235828. NBG was supported by NSF grants no. 1444755, 1457227, 1637590, and 1832016. Any use of trade, firm, or product

names is for descriptive purposes only and does not imply endorsement by the US government.

References cited

- Aguir MR, Sala OE. 1999. Patch structure, dynamics and implications for the functioning of arid ecosystems. *Trends in Ecology and Evolution* 14: 273–277.
- Ahlström A, et al. 2015. The dominant role of semi-arid ecosystems in the trend and variability of the land CO₂ sink. *Science* 348: 895–899.
- Alexander Eilts J, Huxman TE. 2013. Invasion by an exotic, perennial grass alters responses of a native woody species in an arid system. *Journal of Arid Environments* 88: 206–212.
- Alkama R, Cescatti A. 2016. Biophysical climate impacts of recent changes in global forest cover. *Science* 351: 600–604.
- Allington GRH, Li W, Brown DG. 2017. Urbanization and environmental policy effects on the future availability of grazing resources on the Mongolian Plateau: Modeling socio-environmental system dynamics. *Environmental Science and Policy* 68: 35–46.
- Allred BW, Smith KW, Twidwell D, Haggerty JH, Running SW, Naugle DE, Fuhlendorf SD. 2015. Ecosystem services lost to oil and gas in North America. *Science* 348: 401–402.
- Asner GP, Elmore AJ, Olander LP, Martin RE, Harris AT. 2004. Grazing systems, ecosystem responses, and global change. *Annual Review of Environment and Resources* 29: 261–299.
- Augusto L, Achat DL, Jonard M, Vidal D, Ringeval B. 2017. Soil parent material: A major driver of plant nutrient limitations in terrestrial ecosystems. *Global Change Biology* 23: 3808–3824.
- Balk D, McGranahan G, Anderson B. 2012. Urbanization and ecosystems: Current patterns and future implications. Pages 183–201 in Martine G, McGranahan G, Montgomer M, Fernandez-Castilla R, eds. *The New Global Frontier: Urbanization, Poverty, and Environment in the 21st Century*. Routledge.
- Basupi L, Quinn C, Dougill A. 2017. Pastoralism and land tenure transformation in sub-saharan africa: Conflicting policies and priorities in Ngamiland, Botswana. *Land* 6: 89.
- Behnke RH, Mortimore M. 2016. Introduction: The end of desertification? Pages 1–36 in Behnke RH, Mortimore M, eds. *The End of Desertification?* Springer.
- Belnap J 2006. The potential roles of biological soil crusts in dryland hydrologic cycles. *Hydrological processes* 3178: 3159–3178.
- Belnap J, Welter JR, Grimm NB, Barger N, Ludwig JA. 2005. Links between microbial and hydrologic processes in arid and semiarid watersheds. *Ecology* 82: 298–308.
- Bestelmeyer B, et al. 2017. State and transition models: Theory, applications, and challenges. Pages 303–346 in Briske D, ed. *Rangeland Systems: Processes, Management, and Challenges*. Springer.
- Bestelmeyer BT, Okin GS, Duniway MC, Archer SR, Sayre NF, Williamson JC, Herrick JE. 2015. Desertification, land use, and the transformation of global drylands. *Frontiers in Ecology and the Environment* 13: 28–36.
- Bestelmeyer BT, Peters DPC, Archer SR, Browning DM, Okin GS, Schooley RL, Webb NP. 2018. The grassland–shrubland regime shift in the southwestern United States: Misconceptions and their implications for management. *BioScience* 68: 678–690.
- Bradley BA, Curtis CA, Fusco EJ, Abatzoglou JT, Balch JK, Dadashi S, Tuanmu MN. 2017. Cheatgrass (*Bromus tectorum*) distribution in the intermountain Western United States and its relationship to fire frequency, seasonality, and ignitions. *Biological Invasions* 20: 1493–1506.
- Breshears DD, et al. 2005. Regional vegetation die-off in response to global-change-type drought. *Proceedings of the National Academy of Sciences* 102: 15144–15148.
- Breshears DD, Knapp AK, Law DJ, Smith MD, Twidwell D, Wonkka CL. 2016. Rangeland responses to predicted increases in drought extremity. *Rangelands* 38: 191–196.
- Breshears DD, Myers OB, Meyer CW, Barnes FJ, Zou CB, Allen CD, McDowell NG, Pockman WT. 2009. Tree die-off in response to global change-type

- drought: Mortality insights from a decade of plant water potential measurements. *Frontiers in Ecology and the Environment* 7: 185–189.
- Brooks ML, D'Antonio CM, Richardson DM, Grace JB, Keeley JE, DiTomaso JM, Hobbs RJ, Pellant M, Pyke D. 2004. Effects of invasive alien plants on fire regimes. *BioScience* 54: 677–668.
- Cayan DR, Das T, Pierce DW, Barnett TP, Tyree M, Gershunov A. 2010. Future dryness in the southwest US and the hydrology of the early 21st century drought. *Proceedings of the National Academy of Sciences* 107: 21271–21276.
- Carpenter S, Brock W. 2008. Adaptive capacity and traps. *Ecology and Society* 13: 40.
- Cingolani AM, Noy-Meir I, Díaz S. 2005. Grazing effects on rangeland diversity: A synthesis of contemporary models. *Ecological Applications* 15: 757–773.
- Charney JG 1975. Dynamics of deserts and drought in the Sahel. *Quarterly Journal of the Royal Meteorological Society* 101: 193–202.
- Collins SL, et al. 2014. A multiscale, hierarchical model of pulse dynamics in arid-land ecosystems. *Annual Review of Ecology, Evolution, and Systematics* 45: 397–419.
- Copeland SM, Bradford JB, Duniway MC, Schuster RM. 2017. Potential impacts of overlapping land-use and climate in a sensitive dryland: A case study of the Colorado Plateau, USA. *Ecosphere* 8 (art. e01823).
- D'Odorico P, Bhattachan A, Davis KF, Ravi S, Runyan CW. 2013. Global desertification: Drivers and feedbacks. *Advances in Water Resources* 51: 326–344.
- D'Odorico P, Okin GS, Bestelmeyer BT. 2012. A synthetic review of feedbacks and drivers of shrub encroachment in arid grasslands. *Ecohydrology* 5: 520–530.
- Dardel C, Kergoat L, Hiernaux P, Mougin E, Grippa M, Tucker CJ. 2014. Re-greening Sahel: 30 years of remote sensing data and field observations (Mali, Niger). *Remote Sensing of Environment* 140: 350–364.
- Davis DK 2016. *The Arid Lands: History, Power, Knowledge*. MIT Press.
- De Lange HJ, Sala S, Vighi M, Faber JH. 2010. Ecological vulnerability in risk assessment: A review and perspectives. *Science of the Total Environment* 408: 3871–3879.
- Delgado-Baquerizo M, et al. 2016. Human impacts and aridity differentially alter soil N availability in drylands worldwide. *Global Ecology and Biogeography* 25: 36–45.
- Densambuu B, Sainnemekh S, Bestelmeyer B, Budbaatar U. 2018. National Report on the Rangeland Health of Mongolia: Second Assessment. Ulaanbaatar.
- EMG U 2011. *Global Drylands: A UN System-Wide Response*. The United Nations Environment Management Group.
- Fernández-Giménez ME, Venable NH, Angerer J, Fassnacht SR, Reid RS, Khishigbayar J. 2017. Exploring linked ecological and cultural tipping points in Mongolia. *Anthropocene* 17: 46–69.
- Ferrenberg S, Reed SC, Belnap J. 2015. Climate change and physical disturbance cause similar community shifts in biological soil crusts. *Proceedings of the National Academy of Sciences* 112: 12116–12121.
- Flombaum P, Yahdjian L, Sala OE. 2017. Global-change drivers of ecosystem functioning modulated by natural variability and saturating responses. *Global Change Biology* 23: 503–511.
- Fu Q, Feng S. 2014. Responses of terrestrial aridity to global warming. *Journal of Geophysical Research: Atmospheres* 119: 1–13.
- Gober P 2010. Desert urbanization and the challenges of water sustainability. *Current Opinion in Environmental Sustainability* 2: 144–150.
- Gonzalez P, Neilson RP, Lenihan JM, Drapek RJ. 2010. Global patterns in the vulnerability of ecosystems to vegetation shifts due to climate change. *Global Ecology and Biogeography* 19: 755–768.
- Greenville AC, Wardle GM, Dickman CR. 2012. Extreme climatic events drive mammal irruptions: Regression analysis of 100-year trends in desert rainfall and temperature. *Ecology and Evolution* 2: 2645–2658.
- Greenville AC, Dickman CR and Wardle GM. 2017. 75 years of dryland science: Trends and gaps in arid ecology literature. *PLOS ONE* 12 (art. e0175014).
- Grimm NB, Chacon A, Dahm CN, Hostetler SW, Lind OT, Starkweather PL, Wurtsbaugh WW. 1997. Sensitivity of aquatic ecosystems to climatic and anthropogenic changes: The basin and range, American Southwest and Mexico. *Hydrological Processes* 11: 1023–1041.
- Grimm NB, Faeth SH, Golubiewski NE, Redman CL, Wu J, Bai X, Briggs JM. 2008. Global change and the ecology of cities. *Science* 319: 756–760.
- Hamerlynck EP, McAuliffe JR. 2008. Soil-dependent canopy die-back and plant mortality in two Mojave Desert shrubs. *Journal of Arid Environments* 72: 1793–1802.
- Hardin G 1968. *The Tragedy of the Commons*. *Science* 162: 1243–1248.
- Harms TK, Grimm NB. 2008. Hot spots and hot moments of carbon and nitrogen dynamics in a semiarid riparian zone. *Journal of Geophysical Research: Biogeosciences* 113.
- He L, Shen J, Zhang Y. 2018. Ecological vulnerability assessment for ecological conservation and environmental management. *Journal of Environmental Management* 206: 1115–1125.
- Heshmati GA, Squires VR. 2013. *Combating Desertification in Asia, Africa and the Middle East*. Springer.
- Holling CS. 1973. Resilience and stability of ecological systems. *Annual Review of Ecology and Systematics* 4: 1–23.
- Homyak PM, Blankinship JC, Marchus K, Lucero DM, Sickman JO, Schimel JP. 2016. Aridity and plant uptake interact to make dryland soils hotspots for nitric oxide (NO) emissions. *Proceedings of the National Academy of Sciences* 113: E2608–E2616.
- Huang J, Yu H, Dai A, Wei Y, Kang L. 2017. Drylands face potential threat under 2°C global warming target. *Nature Climate Change* 7: 417–422.
- Huang J, Yu H, Guan X, Wang G, Guo R. 2016. Accelerated dryland expansion under climate change. *Nature Climate Change* 6: 166–171.
- Hultine KR, Belnap J, Van Riper C, Ehleringer JR, Dennison PE, Lee ME, Nagler PL, Snyder KA, Uselman SM, West JB. 2010. Tamarisk biocontrol in the western United States: Ecological and societal implications. *Frontiers in Ecology and the Environment* 8: 467–474.
- [IPCC] Intergovernmental Panel on Climate Change. 2014. *Climate Change 2014: Impacts, Adaptations, and Vulnerability*. IPCC.
- Jamsranjav C, Reid RS, Fernández-Giménez ME, Tsevlee A, Yadamsuren B, Heiner M. 2018. Applying a dryland degradation framework for rangelands: The case of Mongolia. *Ecological Applications* 28: 622–642.
- Janzen DH. 1967. Why mountain passes are higher in the tropics. *American Naturalist* 101: 233–249.
- Jenerette GD, Scott RL, Huxman TE. 2008. Whole ecosystem metabolic pulses following precipitation events. *Functional Ecology* 22: 924–930.
- Kaye JP, Groffman PM, Grimm NB, Baker LA, Pouyat RV. 2006. A distinct urban biogeochemistry? *TRENDS in Ecology and Evolution* 21: 192–199.
- Kimball S, Angert AL, Huxman TE, Venable DL. 2010. Contemporary climate change in the Sonoran Desert favors cold-adapted species. *Global Change Biology* 16: 1555–1565.
- Klausmeier CA. 1999. Regular and irregular patterns in semiarid vegetation. *Science* 284: 1826–1828.
- le Polain de Waroux Y, Garrett RD, Heilmayr R, Lambin EF. 2016. Land-use policies and corporate investments in agriculture in the Gran Chaco and Chiquitano. *Proceedings of the National Academy of Sciences* 113: 4021–4026.
- Luck MA, Jenerette GD, Wu J, Grimm NB. 2001. The urban funnel model and the spatially heterogeneous ecological footprint. *Ecosystems* 4: 782–796.
- Ma X, et al. 2016. Drought rapidly diminishes the large net CO₂ uptake in 2011 over semi-arid Australia. *Scientific Reports* 6: 37747.
- Mack RN 1981. Invasion of *Bromus tectorum* L. into western North America: An ecological chronicle. *Agro-Ecosystems* 7: 145–165.
- Maestre FT, et al. 2016. Structure and functioning of dryland ecosystems in a changing world. *Annual Review of Ecology, Evolution, and Systematics* 47: 215–237.
- May RM. 1977. Thresholds and breakpoints in ecosystems with a multiplicity of stable states. *Nature* 269: 471–477.
- McAuliffe JR. 1994. Landscape evolution, soil formation, and ecological patterns and processes in sonoran desert bajadas. *Ecological Monographs* 64: 111–148.

- McDonald CJ, McPherson GR. 2011. Fire behavior characteristics of buffelgrass-fueled fires and native plant community composition in invaded patches. *Journal of Arid Environments* 75: 1147–1154.
- McKenna OP, Sala OE. 2018. Groundwater recharge in desert playas: Current rates and future effects of climate change. *Environmental Research Letters* 13: 014025.
- Meadow AM, Ferguson DB, Guido Z, Horangic A, Owen G, Wall T. 2015. Moving toward the deliberate coproduction of climate science knowledge. *Weather, Climate, and Society* 7: 179–191.
- Middleton N, Lindsay S, Andrew G, David T. 2011. *The Forgotten Billion*. United Nations Development Programme.
- Millennium Ecosystem Assessment. 2005. *Ecosystems and Human Well-Being: Synthesis*. Island Press.
- Minnick TJ, Alward RD. 2015. Plant-soil feedbacks and the partial recovery of soil spatial patterns on abandoned well pads in a sagebrush shrubland. *Ecological Applications* 25: 3–10.
- Misra M. 2009. Mobile pastoralists in Iran's arid lands. *International Journal of Environmental Studies* 66: 357–370.
- Monger C, Sala OE, Duniway MC, Goldfus H, Meir IA, Poch RM, Throop HL, Vivoni ER. 2015. Legacy effects in linked ecological–soil–geomorphic systems of drylands. *Frontiers in Ecology and the Environment* 13: 13–19.
- Mortimore M, et al. 2009. *Dryland Opportunities: A New Paradigm for People, Ecosystems, and Development*. International Union for Conservation of Nature.
- Morton SR, et al. 2011. A fresh framework for the ecology of arid Australia. *Journal of Arid Environments* 75: 313–329.
- Munson SM, Belnap J, Schelz CD, Moran M, Carolin TW. 2011. On the brink of change: Plant responses to climate on the Colorado Plateau. *Ecosphere* 2: 1–15.
- Narisma GT, Foley JA, Licker R, Ramankutty N. 2007. Abrupt changes in rainfall during the twentieth century. *Geophysical Research Letters* 34: L06710.
- Nauman TW, Duniway MC, Villarreal ML, Poitras TB. 2017. Disturbance automated reference toolset (DART): Assessing patterns in ecological recovery from energy development on the Colorado Plateau. *Science of the Total Environment* 584–585: 476–488.
- Neff JC, Ballantyne AP, Farmer GL, Mahowald NM, Conroy JL, Landry CC, Overpeck JT, Painter TH, Lawrence CR, Reynolds RL. 2008. Increasing eolian dust deposition in the western United States linked to human activity. *Nature Geoscience* 1: 189–195.
- Okin GS, D'Odorico P, Archer SR. 2009. Impact of feedbacks on Chihuahuan desert grasslands: Transience and metastability. *Journal of Geophysical Research: Biogeosciences* 114 (art. G01004).
- Ostrom E. 1990. *Governing the commons: The evolution of institutions for collective action*. Cambridge University Press.
- Overpeck J, Udall B. 2010. Dry times ahead. *Science* 328: 1642–1643.
- Painter TH, Barrett AP, Landry CC, Neff JC, Cassidy MP, Lawrence CR, McBride KE, Farmer GL. 2007. Impact of disturbed desert soils on duration of mountain snow cover. *Geophysical Research Letters* 34. doi:10.1029/2007GL030284.
- Parr JF, Stewart BA, Hornick SB, Singh RP. 1990. Improving the sustainability of dryland farming systems: A global perspective. Pages 1–8 in Singh RP, Parr JF, Stewart BA, eds. *Advances in Soil Science*. Springer.
- Paul MJ, Meyer JL. 2001. Streams in the urban landscape. *Annual Review of Ecology and Systems* 32: 333–365.
- Pickett STA, Cadenasso ML, Grove JM, Nilon CH, Pouyat RV, Zipperer WC, Costanza R. 2001. Urban ecological systems: Linking terrestrial ecological, physical, and socioeconomic of metropolitan areas. *Annual Review of Ecology and Systematics* 32: 127–157.
- Pickup G. 1998. Desertification and climate change: The Australian perspective. *Climate Research* 11: 51–63.
- Polyakov VO, Nearing MA, Stone JJ, Hamerlynck EP, Nichols MH, Holifield Collins CD, Scott RL. 2010. Runoff and erosional responses to a drought-induced shift in a desert grassland community composition. *Journal of Geophysical Research: Biogeosciences* 115 (art. G04027).
- Poulter B, et al. 2014. Contribution of semi-arid ecosystems to interannual variability of the global carbon cycle. *Nature* 509: 600–603.
- Práválie R. 2016. Drylands extent and environmental issues. A global approach. *Earth-Science Reviews* 161: 259–278.
- Ramankutty N, Foley JA. 1999. Estimating historical changes in global land cover: Croplands from 1700 to 1992. *Global Biogeochemical Cycles* 13: 997–1027.
- Ramaswami A, Weible C, Main D, Heikkilä T, Siddiki S, Duvall A, Pattison A, Bernard M. 2012. A social–ecological–infrastructural systems framework for interdisciplinary study of sustainable city systems. *Journal of Industrial Ecology* 16: 801–813.
- Ravi S, Breshears DD, Huxman TE, D'Odorico P. 2010. Land degradation in drylands: Interactions among hydrologic–aeolian erosion and vegetation dynamics. *Geomorphology* 116: 236–245.
- Redman CL. 1999. *Human impact on ancient environments*. University of Arizona Press.
- Reed SC, Coe KK, Sparks JP, Housman DC, Zelikova TJ, Belnap J. 2012. Changes to dryland rainfall result in rapid moss mortality and altered soil fertility. *Nature Climate Change* 2: 752–755.
- Reich PF, Numbem ST, Almaraz RA, Eswaran H. 2001. Land resource stresses and desertification in Africa. *Agro-Science* 2: 1–10.
- Reynolds JF, et al. 2007. Global desertification: Building a science for dryland development. *Science* 316: 847–851.
- Ruppert JC, Harmony K, Henkin Z, Snyman HA, Sternberg M, Willms W, Linstädter A. 2015. Quantifying drylands' drought resistance and recovery: The importance of drought intensity, dominant life history and grazing regime. *Global Change Biology* 21: 1258–1270.
- Rutherford WA, Painter TH, Ferrenberg S, Belnap J, Okin GS, Flagg C, Reed SC. 2017. Albedo feedbacks to future climate via climate change impacts on dryland biocrusts. *Scientific Reports* 7 (art. 44188).
- Sabo JL, et al. 2005. Riparian zones increase regional species richness by harboring different, not more, species. *Ecology* 86: 56–62.
- Sacchi LV, Powell PA, Gasparri NI, Grau R. 2017. Air quality loss in urban centers of the Argentinean Dry Chaco: Wind and dust control as two scientifically neglected ecosystem services. *Ecosystem Services* 24: 234–240.
- Safriel U, Adeel Z. 2005. Ecosystems and human well-being: Current state and trends. Pages 623–662 in Hassan R, Scholes R, Ash N, eds. *Ecosystems and Human Well-Being: Current State and Trends: Findings of the Condition and Trends Working Group*. Island.
- Sankey JB, Ravi S, Wallace CSA, Webb RH, Huxman TE. 2012. Quantifying soil surface change in degraded drylands: Shrub encroachment and effects of fire and vegetation removal in a desert grassland. *Journal of Geophysical Research: Biogeosciences* 117. doi:10.1029/2012JG002002.
- Sayre NF. 2002. *Ranching, Endangered Species, and Urbanization in the Southwest: Species of Capital*. University of Arizona Press.
- Sayre NF, Davis DK, Bestelmeyer B, Williamson JC. 2017. *Rangelands: Where anthromes meet their limits*. Land 6: 31.
- Scheffer M, et al. 2015. Creating a safe operating space for iconic ecosystems. *Science* 347: 1317–1319.
- Schlesinger WH, Reynolds JF, Cunningham GL, Huenneke LF, Jarrell WM, Virginia RA, Whitford WG. 1990. Biological feedbacks in global desertification. *Science* 247: 1043–1048.
- Schwinning S, Belnap J, Bowling DR, Ehleringer JR. 2008. Sensitivity of the Colorado Plateau to change: Climate, ecosystems, and society. *Ecology and Society* 13: 1–13.
- Seager R, et al. 2007. Model projections of an imminent transition to a more arid climate in southwestern North America. *Science* 316: 1181–1184.
- Seddon AW, Macias-Fauria M, Long PR, Benz D, Willis KJ. 2016. Sensitivity of global terrestrial ecosystems to climate variability. *Nature* 531: 229–232.
- Seto KC, Guneralp B, Hutyrá LR. 2012. Global forecasts of urban expansion to 2030 and direct impacts on biodiversity and carbon pools. *Proceedings of the National Academy of Sciences* 109: 16083–16088.
- Sloat LL, Gerber JS, Samberg LH, Smith WK, Herrero M, Ferreira LG, Godde CM, West PC. 2018. Increasing importance of precipitation variability on global livestock grazing lands. *Nature Climate Change* 8: 214–218.

- Smith MS, McAllister RRJ. 2008. Managing arid zone natural resources in Australia for spatial and temporal variability: An approach from first principles. *Rangeland Journal* 30: 15–27.
- Smith MS and Cribb J. 2009. *Dry Times: Blueprint for a Red Land*. CSIRO.
- Sponseller RA. 2007. Precipitation pulses and soil CO₂ flux in a Sonoran Desert ecosystem. *Global Change Biology* 13: 426–436.
- Stafford Smith DM, McKeon GM, Watson IW, Henry BK, Stone GS, Hall WB, Howden SM. 2007. Learning from episodes of degradation and recovery in variable Australian rangelands. *Proceedings of the National Academy of Sciences* 104: 20690–20695.
- Stafford Smith M. 2008. The “desert syndrome”: Causally linked factors that characterise outback Australia. *Rangeland Journal* 30: 3–14.
- Sternberg T, Chatty D. 2016. Marginality, climate and resources in pastoral rangelands: Oman and Mongolia. *Rangelands* 38: 145–151.
- Tengö M, Brondizio ES, Elmqvist T, Malmer P, Spierenburg M. 2014. Connecting diverse knowledge systems for enhanced ecosystem governance: The multiple evidence base approach. *Ambio* 43: 579–591.
- Trabucco A, Zomer RJ. 2009. Global Aridity Index (Global-Aridity) and Global Potential Evapo-Transpiration (Global-PET) Geospatial Database. CGIAR Consortium for Spatial Information. Consultative Group on International Agricultural Research Consortium for Spatial Information. www.csi.cgiar.org.
- Todd SW, Hoffman MT. 2009. A fence line in time demonstrates grazing-induced vegetation shifts and dynamics in the semiarid Succulent Karoo. *Ecological Applications* 19: 1897–1908.
- Tomasella J, Vieira RMSP, Barbosa AA, Rodriguez DA, de Oliveira Santana M, Sestini MF. 2018. Desertification trends in the Northeast of Brazil over the period 2000–2016. *International Journal of Applied Earth Observation and Geoinformation* 73: 197–206.
- [USGCRP] Global Change Research Program. 2017. *Climate Science Special Report: Fourth National Climate Assessment*, vol. 1. USGCRP.
- Varghese N, Singh NP. 2016. Links between land use changes, desertification and human development in the Thar Desert Region of India. *Land Use Policy* 51: 18–25.
- Wang X, Chen F, Hasi E, Li J. 2008. Desertification in China: An assessment. *Earth-Science Reviews* 88: 188–206.
- Wang L, D’Odorico P, Evans JP, Eldridge DJ, McCabe MF, Caylor KK, King EG. 2012. Dryland ecohydrology and climate change: Critical issues and technical advances. *Hydrology and Earth System Sciences* 16: 2585–2603.
- Weil RR, Brady NC. 2016. The nature and properties of soils. *Soil Science Society of America Journal* 80: 1428.
- Yahdjian L, Gherardi L, Sala OE. 2011. Nitrogen limitation in arid-subhumid ecosystems: A meta-analysis of fertilization studies. *Journal of Arid Environments* 75: 675–680.
- Ye L, Grimm NB. 2013. Modelling potential impacts of climate change on water and nitrate export from a mid-sized, semiarid watershed in the US Southwest. *Climate Change* 120: 419–431.
- Zhang Z, Huisingsh D. 2018. Combating desertification in China: Monitoring, control, management and revegetation. *Journal of Cleaner Production* 182: 765–775.

David L. Hoover (david.hoover@ars.usda.gov) and Hailey Wilmer are affiliated with the US Department of Agriculture (USDA) Agricultural Research Service (ARS) Rangeland Resources and Systems Research Unit, Crops Research Laboratory, in Fort Collins, Colorado. Brandon Bestmeyer is affiliated with the USDA-ARS Jornada Experimental Range, in Las Cruces, New Mexico. Nancy B. Grimm and Osvaldo Sala are affiliated with the School of Life Sciences, Julie Ann Wrigley Global Institute of Sustainability, at Arizona State University, in Tempe, Arizona. Travis E. Huxman is affiliated with the Department of Ecology and Evolutionary Biology at the University of California, Irvine. Sasha C. Reed is affiliated with the US Geological Survey, Southwest Biological Science Center, in Moab, Utah. Osvaldo Sala is affiliated with the Global Drylands Center, at Arizona State University, in Tempe. Timothy R. Seastedt is affiliated with the Department of Ecology and Evolutionary Biology at the University of Colorado, in Boulder. Scott Ferrenberg is affiliated with the Department of Biology at New Mexico State University, in Las Cruces.